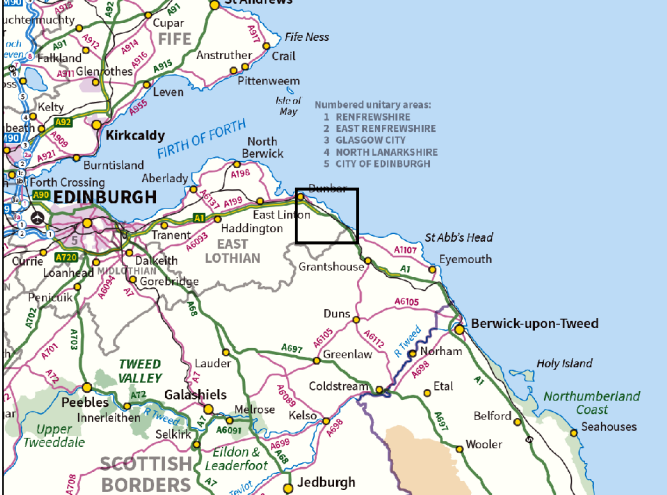
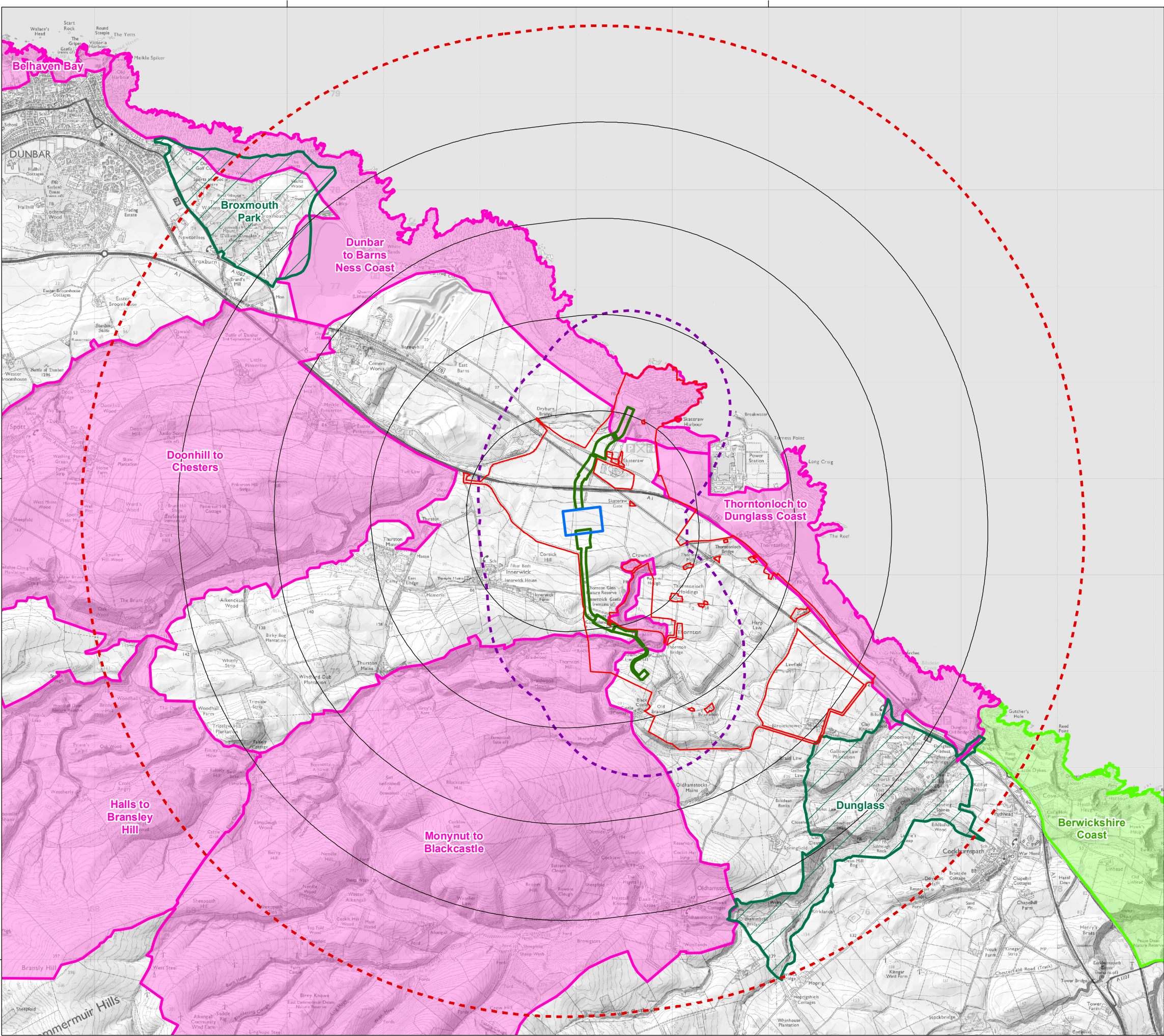
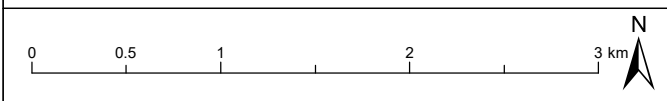


37000 37500



- Legend**
- Electricity Transmission Buildings (indicative)
 - Site Boundary
 - Route W Cable Corridor
 - 1km Radii
 - 5km Radius Electricity Transmission Buildings (indicative) Study Area
 - 1km Radius Cable Corridor Study Area
 - Gardens and Designed Landscapes
 - East Lothian - Special Landscape Area
 - Scottish Borders - Special Landscape Area



© Crown copyright and database rights 2023 Ordnance Survey 0100031673. Contains NatureScot information licensed under the Open Government Licence v3.0.

Project Name
BERWICK BANK WIND FARM

Drawing Title
**FIGURE 6.4
LANDSCAPE DESIGNATIONS**

Rev	Date	Details	Status	Drwn	Rqst	Chkd	Appd
R1	02/02/2022	First Issue	-	SH	SC	LT	-
R2	17/08/2022	Second Issue	-	SH	SC	LT	-
R3	15/03/2023	Third Issue	-	SH	SC	LT	-
R4	-	-	-	-	-	-	-

Drawing Number
LF000010&11-DEV-MAP-204

Scale	Plot Size	Datum	Projection
1:40,000	A3	OSGB36	BNG

